

Trail Guide

Stop by the Nature or Visitor Center for more details about trails and hiking.

East Bluff

| | | |
|--|---------------------------------|--------|
| | Balanced Rock Trail | 0.4 mi |
| | CCC Trail | 0.3 mi |
| | Devil's Doorway Trail | 0.1 mi |
| | East Bluff Trail (1.1 + 0.6 mi) | 1.7 mi |
| | East Bluff Woods Trail & Loop | 3.4 mi |
| | East Bluff Woods Trail | 1.3 mi |
| | Grottos Trail | 0.7 mi |
| | Group Camp Trail | 0.5 mi |
| | Potholes Trail | 0.3 mi |

West Bluff

| | | |
|--|---------------------|--------|
| | Tumbled Rocks Trail | 1.0 mi |
| | West Bluff Trail | 1.4 mi |

Steinke Basin

| | | |
|--|----------------------------|--------|
| | Johnson Moraine Loop Trail | 2.8 mi |
| | Steinke Basin Loop Trail | 2.4 mi |
| | Upland Loop Trail | 3.8 mi |




Parfrey's Glen

| | | |
|--|----------------------|--------|
| | Parfrey's Glen Trail | 0.7 mi |
|--|----------------------|--------|

Ice Age National Scenic Trail

| | | |
|--|---------------------------|---------|
| | Ice Age Trail Entire Loop | 13.7 mi |
| | Sauk Point Trail | 4.5 mi |
| | Roznos Meadow Trail | 1.8 mi |

Devil's Lake State Park is one of nine units of the Ice Age National Scientific Reserve in Wisconsin. The Ice Age Trail showcases outstanding glacial features and breathtaking scenic views.



Please stay on marked trails and respect the rights of private landowners within the park boundaries.

